

www.rac.co.uk



Web friendly version

# RAC Route Planner

## Your route

From Wrexham LL11 (UK)

To Wrexham LL11 (UK)

Via



### Need a hotel?

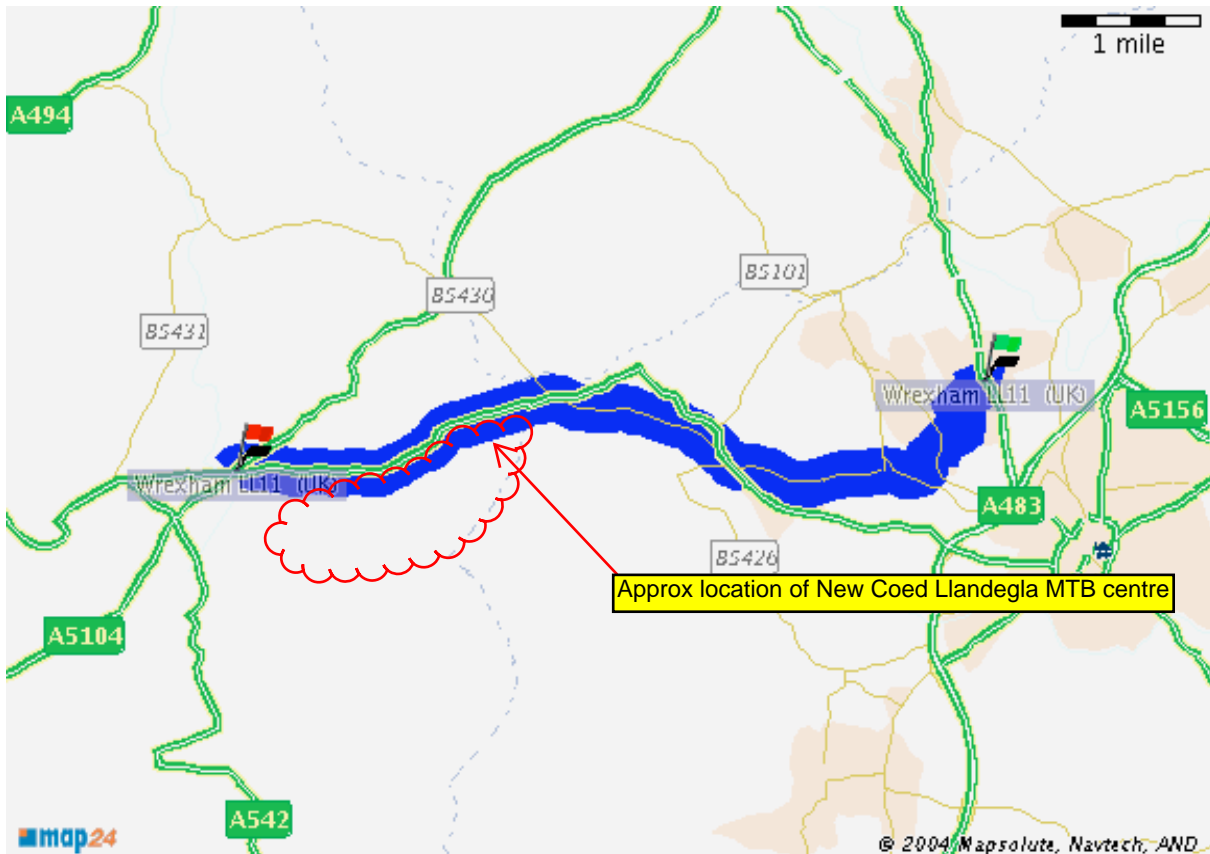
Call RAC Hotel Reservations to book **0870 191 4770**

Over 3000 hotels and B&Bs inspected for your reassurance.

\*Calls charged at National Rate

Route map

Switch to Interactive map



Zoom out Zoom in

Click on the map to re-centre

Email route








































Printable version

Email route

Return journey

New route

**Short description**   **Detailed description**   **Step by step maps**

Description	Road type	Distance	Total
1.  Start at <b>A541 (Mold Road), Wrexham (UK-LL11)</b> .		57 yards 52 m	0 yards 0 m
2.  Turn right onto <b>Mold Road</b> .		60 yards 55 m	57 yards 52 m
3.  Turn right onto <b>Wheatsheaf Lane</b> .		619 yards 566 m	117 yards 107 m
4.  Turn left onto <b>Summerhill Road</b> .		628 yards 574 m	736 yards 673 m
5.  You just left <b>Wrexham</b> .			
6.  Turn right onto <b>Poolmouth Road</b> .		868 yards 794 m	0.8 miles 1.2 km
7.  Turn left into <b>B5433 (Wrexham Road)</b> .		279 yards 255 m	1.3 miles 2 km
8.  Turn right onto <b>Coed Effa</b> .		56 yards 51 m	1.4 miles 2.3 km
9.  Turn right onto <b>Rhosrhedyn Lane</b> .		639 yards 584 m	1.5 miles 2.3 km
10.  Turn right onto <b>Bryn Hedd</b> .		35 yards 32 m	1.8 miles 2.9 km
11.  Turn left onto <b>Cross Street</b> .		178 yards 163 m	1.8 miles 3 km
12.  Turn right into <b>B5101 (Southsea Road)</b> .		389 yards 356 m	1.9 miles 3.1 km
13.  Turn left into <b>B5430 (Church Road)</b> .		1.6 miles 2.6 km	2.2 miles 3.5 km
14.  Continue straight into <b>B5430 (Ruthin Road)</b> .		2 miles 3.3 km	3.8 miles 6.1 km
15.  Bear left into <b>A525 (Ruthin Road)</b> .		3.1 miles 5 km	5.8 miles 9.4 km
16.  Leave the A525 (Ruthin Road) and join the <b>Wrexham, LL11</b> .		513 yards 469 m	9 miles 14.4 km
17.  Leave the A525 (Ruthin Road) and straight ahead onto <b>Wrexham, LL11</b> .		0 yards 0 m	9.2 miles 14.9 km
18.  Leave the A525 (Ruthin Road) and straight ahead onto <b>Wrexham, LL11</b> .		0 yards 0 m	9.2 miles 14.9 km
19.  Leave the A525 (Ruthin Road) and straight ahead onto <b>Wrexham, LL11</b> .		0 yards 0 m	9.2 miles 14.9 km
20.  You have arrived your <b>destination "Wrexham (UK-LL11)"</b> .		0 yards 0 m	9.2 miles 14.9 km

**Total distance:** 9.2 miles (14.9 km )

**Total estimated time:** 17 min

Don't drive tired. Plan a 15-minute break into your journey for every two hours you'll be on the road.

If you feel tired whilst driving stop at a service station for a coffee and take a short nap before continuing.

**Average speed of 30 Miles/h on national and country roads.**

**Average speed of 60 Miles/h on motorways.**

If you have any questions or difficulties with regards to the RAC route planner, please look at our page of frequently asked questions .

[Printable version](#) 

[Email route](#) 

[Return journey](#) 

[New route](#) 

#### **Traffic news on your mobile**

Dial **1740** from any mobile phone. Calls cost up to 59p per minute. Check with your network.\*

#### **Limitation of liability**

When using route planners, RAC recommends you also refer to a road atlas. Locations of RAC Hotels plotted on route planner maps are approximate only and may be updated without notice.

We try to ensure the accuracy of all content, however, we do not accept any liability for use made by you of the content. The content of the Site should only be used for information purposes. It is not advice and you should not rely on it to make (or refrain from making) any decision or take (or refrain from taking) any action. See full Website Terms and conditions.

Using a mobile phone incorrectly whilst driving can be dangerous and may endanger the safety of other road users. It could also be illegal. You should not hold a phone when driving, and should exercise due care and attention, even when using hands free equipment.

Before departing, RAC recommends that you use our live traffic news service. Dial 1740 from your mobile phone \*. Before using the 1740 service please ensure that your vehicle is parked safely.

- **More information about mobile phone legislation**

\* Calls can also be made to **0906 470 1740** from landlines at a charge of 60p per minute at all times.

#### **Use of this site**

The rights in the designs, pictures, logos, photographs and content of this site are owned by or licensed to RAC Motoring Services (RAC). They are protected by copyright, trademarks and other intellectual property rights. You may not copy, reproduce, modify, distribute, republish, display, post or transmit any part of this site without the written permission of RAC. You may view or print individual pages only for your own personal use.